

INDEX OF DOCUMENTS HELD ON THE PUBLIC REGISTER FOR GAS STORAGE EXPLORATION LICENCE GSEL 766

1. 20 July 2023 Grant of Gas Storage Exploration Licence GSEL 766

 Interests in the licence are:

 ECOSSAUS Limited 100%

2. 20 July 2023 Memorandum entering the grant of the licence on the public register.

3. 27 July 2023 Gazettal of grant of licence.

PETROLEUM AND GEOTHERMAL ENERGY ACT 2000

Grant of Gas Storage Exploration Licence—GSEL 766

Pursuant to section 92(1) of the *Petroleum and Geothermal Energy Act 2000*, notice is hereby given that the undermentioned Gas Storage Exploration Licence has been granted under the provisions of the *Petroleum and Geothermal Energy Act 2000*, pursuant to delegated powers dated 29 June 2018.

No of Licence	Licencees	Locality	Area in km ²	Reference
GSEL 766	ECOSSAUS Limited	Mid-north	1,823	MER-2022/0397

Description of Areas

All that part of the State of South Australia, bounded as follows:-

Area 1

Commencing at a point being the intersection of latitude 32°58'55"S GDA2020 and longitude 138°05'05"E GDA2020, thence east to longitude 138°29'05"E GDA2020, south to latitude 33°01'27"S GDA94, west to longitude 138°21'13"E GDA94, south to latitude 33°03'41"S GDA94, west to longitude 138°18'03"E GDA94, south to latitude 33°20'15"S GDA94, west to longitude 138°15'00"E GDA94, south to latitude 33°22'30"S GDA94, west to longitude 138°07'30"E GDA94, south to latitude 33°22'55"S GDA2020, west to longitude 138°02'05"E GDA2020, north to latitude 33°15'55"S GDA2020, east to longitude 138°05'05"E GDA2020, and north to the point of commencement.

But excluding cadastral parcel Hundred of Telowie, Section 439 and Hundred of Napperby, Section 328

Area 2

Commencing at a point being the intersection of latitude 33°09'55"S GDA2020 and longitude 138°36'09"E GDA94, thence east to longitude 138°38'15"E GDA2020, south to latitude 33°12'35"S GDA2020, east to longitude 138°40'05"E GDA2020, south to latitude 33°22'55"S GDA2020, west to longitude 138°23'55"E GDA94, north to latitude 33°11'51"S GDA94, east to longitude 138°29'05"E GDA2020, south to latitude 33°11'55"S GDA2020, east to longitude 138°31'05"E GDA2020, north to latitude 33°11'51"S GDA94, east to longitude 138°36'09"E GDA94 and north to the point of commencement.

Area 3

Commencing at a point being the intersection of latitude 33°12'35"S GDA2020 and longitude 138°43'05"E GDA2020, thence east to longitude 138°53'05"E GDA2020, south to latitude 33°15'55"S GDA2020, west to longitude 138°51'05"E GDA2020, south to latitude 33°18'55"S GDA2020, east to longitude 138°54'05"E GDA2020, south to latitude 33°22'55"S GDA2020, west to longitude 138°43'05"E GDA2020 and north to the point of commencement.

AREA: 1,823 square kilometres approximately.

Date: 20 July 2023

NICK PANAGOPOULOS
A/Executive Director
Energy Resources Division
Department for Energy and Mining
Delegate of the Minister for Energy and Mining

PLANNING, DEVELOPMENT AND INFRASTRUCTURE ACT 2016

SECTION 108(6)

*Notice of Revocation of Major Development Declaration**Preamble*

1. By notice pursuant to Section 46(1) of the *Development Act 1993*, published in the Gazette on 8 February 2007 on page 382, the Minister for Urban Development and Planning declared that Section 46 of the *Development Act 1993* applied to development for the purposes of altering or replacing the four principal light towers, and their associated head frames, used for the purpose of illuminating the playing field at the AAMI Stadium at West Lakes (the declaration).
2. By notice published in the Gazette on 11 December 2008 on pages 5446-5447, the Governor granted provisional development authorisation under Section 48 of the *Development Act 1993* for a proposed development within the ambit of the declaration (the development authorisation).
3. By notice in writing to the owners of the relevant land dated 28 June 2023, acting pursuant to Section 115(9) of the *Planning, Development and Infrastructure Act 2016* (as it applied pursuant to Regulation 11A(1)(a) of the *Planning, Development and Infrastructure (Transitional Provisions) Regulations 2017*), I cancelled the development authorisation.

Revocation

Pursuant to Section 108(6) of the *Planning, Development and Infrastructure Act 2016* (as it applies to the declaration pursuant to Regulation 11A(1)(b) of the *Planning, Development and Infrastructure (Transitional Provisions) Regulations 2017*), I revoke the declaration.

Dated: 2 July 2023

HON NICHOLAS DAVID CHAMPION MP
Minister for Planning

Petroleum and Geothermal Energy Act 2000
S.115

MEMORANDUM

GAS STORAGE EXPLORATION LICENCE
GSEL 766

1. This licence granted with effect from 20 July 2023 is hereby entered on the public register.
2. Interests in the licence are:

ECOSSAUS Limited

100%



NICK PANAGOPOULOS
A/Executive Director
Energy Resources Division
Department for Energy and Mining
Delegate of the Minister for Energy and Mining

Date: 20 July 2023

Ref: MER-2022/0397

Petroleum and Geothermal Energy Act 2000

GAS STORAGE EXPLORATION LICENCE

GSEL 766

I, NICK PANAGOPOULOS, Acting Executive Director, Energy Resources Division, Department for Energy and Mining, in the State of South Australia, pursuant to the provisions of the *Petroleum and Geothermal Energy Act 2000* and all other enabling powers, for and on behalf of the Minister for Energy and Mining (Minister), pursuant to delegated powers dated 29 June 2018, HEREBY GRANT to:

ECOSSAUS Limited
ACN 653 988 419

(hereinafter referred to as the Licensee) an Exploration Licence in relation to a natural reservoir for the purpose of gas storage in respect of the area set out below, to have effect for a period of five years and to expire on 19 July 2028 and carrying the right to two further renewal terms, subject to the provisions of the *Petroleum and Geothermal Energy Act 2000*.

DESCRIPTION OF AREA

The land comprised in this licence is that part of the State of South Australia described in the Schedule hereto, however regulated activities under the Act are not permitted on the following surface locations within the land;

Land that is lawfully and genuinely used as:

- an airfield, railway or tramway;
- the grounds of a church, chapel, school, hospital or institution; and
- any parcel of land within any city, town or township or within 400 meters of a building or structure used as a place of residence.

CONDITIONS

1. During the term of the licence, the Licensee shall carry out or cause to be carried out, exploratory operations on the area comprised in the licence in accordance with such work programs as are approved by the Minister from time to time. Year one exploratory operations are guaranteed, and any subsequent licence year work program becomes guaranteed upon entry into any such licence year. These exploratory operations shall include but not necessarily be limited to:-

Year of Term of Licence	Minimum Work Requirements
One	<ul style="list-style-type: none">• Geological and geophysical studies.
Two	<ul style="list-style-type: none">• Geological and geophysical studies.
Three	<ul style="list-style-type: none">• 500 km airborne gravity survey.
Four	<ul style="list-style-type: none">• 180 km 2D seismic acquisition.
Five	<ul style="list-style-type: none">• Drill one well.

2. All regulated activities authorised by the Licence are classified as requiring high level official surveillance, unless the Licensees satisfy the Minister, that in view of the Licensee's demonstrated competence to comply with the requirements of the Act and the conditions of this Licence, the activities should be classified as requiring low level official surveillance.
 - 2.1 The Minister's prior written approval is required for activities requiring high level official surveillance in accordance with Regulation 19 of the Regulations to the Act.
3. In the event that the Licensee during any year of the term of this licence fails to comply with the work program requirements of this licence, it is an express term of this licence that the Minister may, at his discretion, either cancel this licence or authorise such variation to these requirements as the Minister thinks fit.
4. The Licensee must:
 - (a) maintain in force during the term of this licence public liability insurance to cover regulated activities under this licence (including sudden and accidental pollution) in the name of the Licensee for a sum not less than twenty million dollars (\$20,000,000.00) or such greater sum as specified by the Minister, and make such amendments to the terms and conditions of the insurance as the Minister may from time to time require;
 - (b) maintain in force during the drilling of any well or operation in any well, control of well insurance in the name of the Licensee for a sum not less than ten million dollars (\$10,000,000.00) or such greater sum as specified by the Minister, and make such amendments to the terms and conditions of the insurance as the Minister may from time to time require; and
 - (c) upon request by the Minister, provide the Minister with a cover note or certificate of currency of each insurance policy referred to in paragraphs (a) and (b).
5. The Minister in specifying the levels of insurance accepts no liability for the completeness of their listing, the adequacy of the sum insured, the limit of liability, the scoped coverage, or the conditions or exclusions of these insurances in respect to how they may or may not respond to any loss, damage or liability.
6. The Licensee will ensure, when preparing an Environmental Impact Report under Part 12 of the *Petroleum and Geothermal Energy Act 2000*, that the report also includes an assessment of the potential economic consequences for other licensees under the *Petroleum and Geothermal Energy Act 2000* or *Mining Act 1971* and owners of land, arising out of proposed regulated activities to be carried out in the licence area.
7. A contract or agreement entered into by the licensee to transfer or accept liability for any well or facility constructed for the purpose of undertaking a regulated activity under the *Petroleum Act 1940* or *Petroleum and Geothermal Energy Act 2000* cannot transfer, limit or exclude liability under the *Petroleum and Geothermal Energy Act 2000* unless written consent of the Minister is obtained.

8. The Licensee shall during periods determined by the Minister, lodge and maintain with the Minister, in the form acceptable to the Minister, for the satisfaction of obligations arising under the Act or this licence, a security as specified by the Minister from time to time.

("the Security").

8.1 The Security shall be lodged in the form of either;

(a) cash; or

(b) an unconditional, irrevocable bank guarantee, insurance bond or letter of credit in a form, and from a financial institution, approved by the Minister.


8.2 Interest will not be payable by the Minister to the Licensee on any cash Security.

8.3 All charges incurred by the Licensee in obtaining and maintaining the Security, shall be met by the Licensee.

8.4 If upon expiry, this Licence is not renewed and the Minister is satisfied that there are no further obligations under this Licence or the Act, the Minister will return the Security to the Licensee.

20 July 2023

Date:.....




.....
NICK PANAGOPOULOS
A/Executive Director
Energy Resources Division
Department for Energy and Mining
Delegate of the Minister for Energy and Mining

EXECUTED BY THE LICENSEE:

EXECUTED by ECOSSAUS Limited (ACN 653 988 419)
in accordance with Section 127 of the
Corporations Act 2001 (Cth):


.....
Signature of Director


.....
Signature of Director/~~Secretary~~*

JOHN HEUGH
.....
[Print Name of Director]

ANTHONY RUDGE
.....
[Print Name of Director/~~Secretary~~]
(*delete the inapplicable)

THE SCHEDULE
GAS STORAGE EXPLORATION LICENCE
GSEL 766

DESCRIPTION OF AREA

All that part of the State of South Australia, bounded as follows:-

Area 1

Commencing at a point being the intersection of latitude 32°58'55"S GDA2020 and longitude 138°05'05"E GDA2020, thence east to longitude 138°29'05"E GDA2020, south to latitude 33°01'27"S GDA94, west to longitude 138°21'13"E GDA94, south to latitude 33°03'41"S GDA94, west to longitude 138°18'03"E GDA94, south to latitude 33°20'15"S GDA94, west to longitude 138°15'00"E GDA94, south to latitude 33°22'30"S GDA94, west to longitude 138°07'30"E GDA94, south to latitude 33°22'55"S GDA2020, west to longitude 138°02'05"E GDA2020, north to latitude 33°15'55"S GDA2020, east to longitude 138°05'05"E GDA2020, and north to the point of commencement.

But excluding cadastral parcel Hundred of Telowie, Section 439 and Hundred of Napperby, Section 328

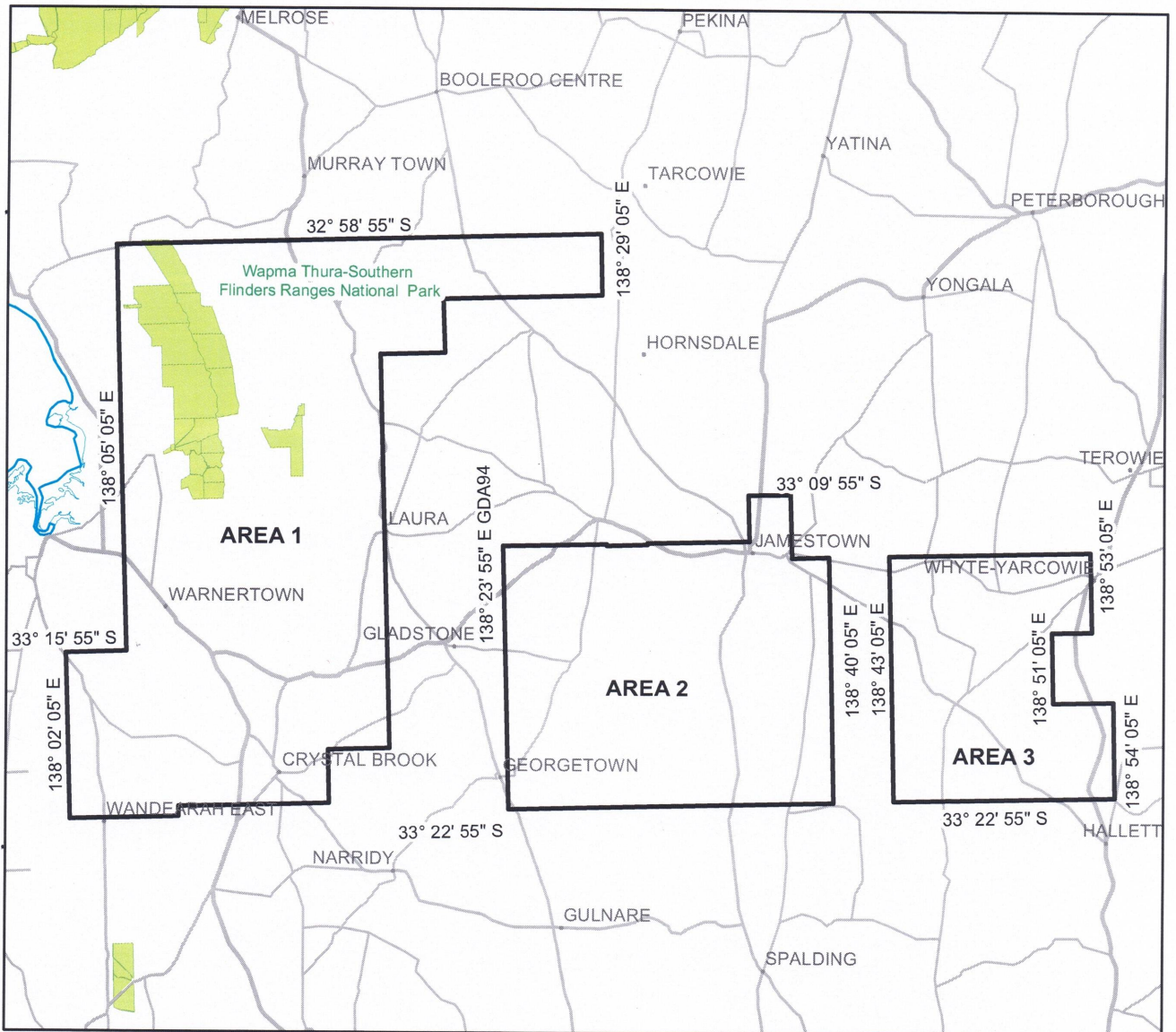
Area 2

Commencing at a point being the intersection of latitude 33°09'55"S GDA2020 and longitude 138°36'09"E GDA94, thence east to longitude 138°38'15"E GDA2020, south to latitude 33°12'35"S GDA2020, east to longitude 138°40'05"E GDA2020, south to latitude 33°22'55"S GDA2020, west to longitude 138°23'55"E GDA94, north to latitude 33°11'51"S GDA94, east to longitude 138°29'05"E GDA2020, south to latitude 33°11'55"S GDA2020, east to longitude 138°31'05"E GDA2020, north to latitude 33°11'51"S GDA94, east to longitude 138°36'09"E GDA94 and north to the point of commencement.

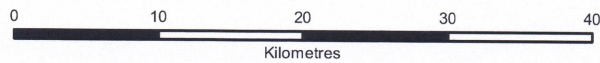
Area 3

Commencing at a point being the intersection of latitude 33°12'35"S GDA2020 and longitude 138°43'05"E GDA2020, thence east to longitude 138°53'05"E GDA2020, south to latitude 33°15'55"S GDA2020, west to longitude 138°51'05"E GDA2020, south to latitude 33°18'55"S GDA2020, east to longitude 138°54'05"E GDA2020, south to latitude 33°22'55"S GDA2020, west to longitude 138°43'05"E GDA2020 and north to the point of commencement.

AREA: **1823** square kilometres approximately.



SCALE 1:500,000



Note: There is no warranty that the boundary of this licence is correct in relation to other features of the map. The boundary is to be ascertained by reference to the Geocentric Datum of Australia (GDA2020) and the schedule.

THE PLAN HEREINBEFORE REFERRED TO
GAS STORAGE EXPLORATION LICENCE NO: 766



MER-2022/0397

AREA: 1823 sq km (approx)