

**INDEX OF DOCUMENTS HELD ON THE PUBLIC REGISTER
ASSOCIATED ACTIVITIES LICENCE AAL 314**

1. 13 March 2024 Grant of Associated Activities Licence AAL 314.

Interests in the licence are:-

Santos QNT Pty Ltd 60%
Drillsearch (513) Pty Limited 40%
2. 13 March 2024 Memorandum entering the grant of licence on the public register.
3. 21 March 2024 Gazettal of grant of licence.

PETROLEUM AND GEOTHERMAL ENERGY ACT 2000

Application for Renewal of Associated Activities Licence—AAL 224

Pursuant to section 65(6) of the *Petroleum and Geothermal Energy Act 2000* and delegation dated 27 November 2023, notice is hereby given that an application for the renewal of associated activities licence (AAL) 224 over the area described below has been received from:

Bass Oil Cooper Basin Pty Ltd

The application will be determined on or after 19 April 2024.

Description of application area

All that part of the State of South Australia, bounded as follows:

Commencing at a point being the intersection of latitude 27°06'15"S GDA94 and longitude 140°20'00"E AGD66, thence east to longitude 140°20'20"E GDA94, south to latitude 27°06'35"S GDA94, east to longitude 140°20'35"E GDA94, south to latitude 27°06'45"S GDA94, east to longitude 140°20'55"E GDA94, south to latitude 27°07'10"S GDA94, east to longitude 140°21'00"E GDA94, south to latitude 27°07'35"S GDA94, east to longitude 140°21'05"E GDA94, south to latitude 27°07'55"S GDA94, east to longitude 140°21'15"E GDA94, south to latitude 27°08'15"S GDA94, east to longitude 140°21'25"E GDA94, south to latitude 27°09'00"S AGD66, west to longitude 140°21'05"E GDA94, north to latitude 27°08'25"S GDA94, west to longitude 140°20'55"E GDA94, north to latitude 27°08'00"S GDA94, west to longitude 140°20'50"E GDA94, north to latitude 27°07'45"S GDA94, west to longitude 140°20'40"E GDA94, north to latitude 27°07'10"S GDA94, west to longitude 140°20'35"E GDA94, north to latitude 27°07'00"S GDA94, west to longitude 140°20'15"E GDA94, north to latitude 27°06'50"S GDA94, west to longitude 140°20'00"E AGD66, and north to the point of commencement.

AREA: 3.12 square kilometres approximately.

Dated: 12 March 2024

BENJAMIN ZAMMIT
Executive Director
Regulation and Compliance Division
Department for Energy and Mining
Delegate of the Minister for Energy and Mining

PETROLEUM AND GEOTHERMAL ENERGY ACT 2000

Grant of Associated Activities Licence—AAL 314

Notice is hereby given that the undermentioned Associated Activities Licence has been granted under the provisions of the *Petroleum and Geothermal Energy Act 2000*, pursuant to delegated powers dated 27 November 2023.

No of Licence	Licencees	Locality	Area in km ²	Reference
AAL 314	Santos QNT Pty Ltd Drillsearch (513) Pty Limited	Cooper Basin	0.06	MER-2023/0261

All that part of the State of South Australia, bounded as follows:

All coordinates GDA2020, Zone 54

398121.170777	6885549.778390
398101.305068	6885596.052878
398205.652692	6885633.848382
398307.413462	6885755.079902
398136.009682	6885898.878120
397968.750032	6886056.505282
397849.593302	6886175.584233
397807.859352	6886229.175823
397792.381382	6886259.213343
397779.199302	6886296.104113
397771.583012	6886332.796193
397769.292804	6886359.963160
397820.073296	6886360.397910
397821.156922	6886339.358813
397827.210072	6886310.068593
397837.778542	6886280.219703
397856.382492	6886245.920533
397885.478602	6886210.410003
398004.086482	6886091.879512
398168.122292	6885937.203392
398298.493852	6885827.847442
398377.730101	6885761.127460
398235.359187	6885591.559444
398121.170777	6885549.778390

AREA: 0.06 square kilometres approximately.

Dated: 13 March 2024

BENJAMIN ZAMMIT
Executive Director
Regulation and Compliance Division
Department for Energy and Mining
Delegate of the Minister for Energy and Mining

Petroleum and Geothermal Energy Act 2000
S.115

MEMORANDUM

ASSOCIATED ACTIVITIES LICENCE
AAL 314

1. This Licence granted on 13 March 2024 is hereby entered on the public register.

2. Interests in the licence are:

Santos QNT Pty Ltd	60%
Drillsearch (513) Pty Limited	40%



BENJAMIN ZAMMIT
Executive Director
Regulation and Compliance Division
Department for Energy and Mining
Delegate of the Minister for Energy and Mining

Date: 13 March 2024

Ref: MER-2023/0252

Petroleum and Geothermal Energy Act 2000

ASSOCIATED ACTIVITIES LICENCE

AAL 314

I, BENJAMIN ZAMMIT, Executive Director, Regulation and Compliance Division, Department for Energy and Mining, in the State of South Australia, pursuant to the provisions of the *Petroleum and Geothermal Energy Act 2000* and all other enabling powers, for and on behalf of the Minister for Energy and Mining (Minister), pursuant to delegated powers dated 27 November 2023, HEREBY GRANT to:

Santos QNT Pty Ltd
ACN 083 077 196

Drillsearch (513) Pty Limited
ACN 159 824 218

(hereinafter referred to as the Licensees) an Associated Activities Licence as an adjunct to Petroleum Retention Licence (PRL) 195 in respect of the area set out below, to have effect from 13 March 2024 and to expire on 8 October 2027 subject to the provisions of the *Petroleum and Geothermal Energy Act 2000*.

DESCRIPTION OF AREA


The land comprised in this licence is that part of the State of South Australia described in the Schedule hereto.

CONDITIONS

1. During the term of the licence, the Licensee may carry out or cause to be carried out the construction, operation and maintenance of a flowline within the land described in the Schedule hereto.
2. Pursuant to Section 74 of the Act the regulated activities to be carried out pursuant to this Licence are classified as requiring low level official surveillance.
3. The Licensees must:
 - (a) upon commencement of regulated activities under this licence, maintain in force during the term of this licence public liability insurance to cover regulated activities under this licence (including sudden and accidental pollution) in the name of the Licensees for a sum not less than twenty million dollars (\$20,000,000.00) or such greater sum as specified by the Minister, and make such amendments to the terms and conditions of the insurance as the Minister may from time to time require;
 - (b) maintain in force during the drilling of any well or operation in any well, control of well insurance in the name of the Licensee for a sum not less than ten million dollars (\$10,000,000.00) or such greater sum as specified by the Minister, and make such amendments to the terms and conditions of the insurance as the Minister may from time to time require;

- (c) upon request by the Minister, provide the Minister with a cover note or certificate of currency of the insurance policy referred to in paragraph (a) and (b).
4. The Minister in specifying the levels of insurance accepts no liability for the completeness of their listing, the adequacy of the sum insured, the limit of liability, the scoped coverage, or the conditions or exclusions of these insurances in respect to how they may or may not respond to any loss, damage or liability.


Date: 13 March 2024.....




BENJAMIN ZAMMIT
Executive Director
Regulation and Compliance Division
Department for Energy and Mining
Delegate of the Minister for Energy and Mining

EXECUTED BY THE LICENSEES:

EXECUTED for and behalf of Santos QNT Pty Ltd Pty Ltd (ACN 083 077 196)
by its authorised representative in the presence of:

A Horney

.....
Signature of authorised representative
A Horney


.....
Signature of Witness

PATRICIA KAREN SAVAGE
.....
[Print Name of authorised representative]
A Horney

Than Ann Jovanovic
.....
[Name of Witness]

EXECUTED by Drillsearch (513) Pty Limited (ACN 159 824 218)
in accordance with Section 127 of the
Corporations Act 2001 (Cwlth):

Brett Woods
.....
Signature of Director

David Lim
.....
Signature of ~~Director~~/Secretary*

Brett Woods
.....
[Print Name of Director]

David Lim
.....
[Print Name of ~~Director~~/Secretary*]
(*delete the inapplicable)

THE SCHEDULE
ASSOCIATED ACTIVITIES LICENCE

AAL 314

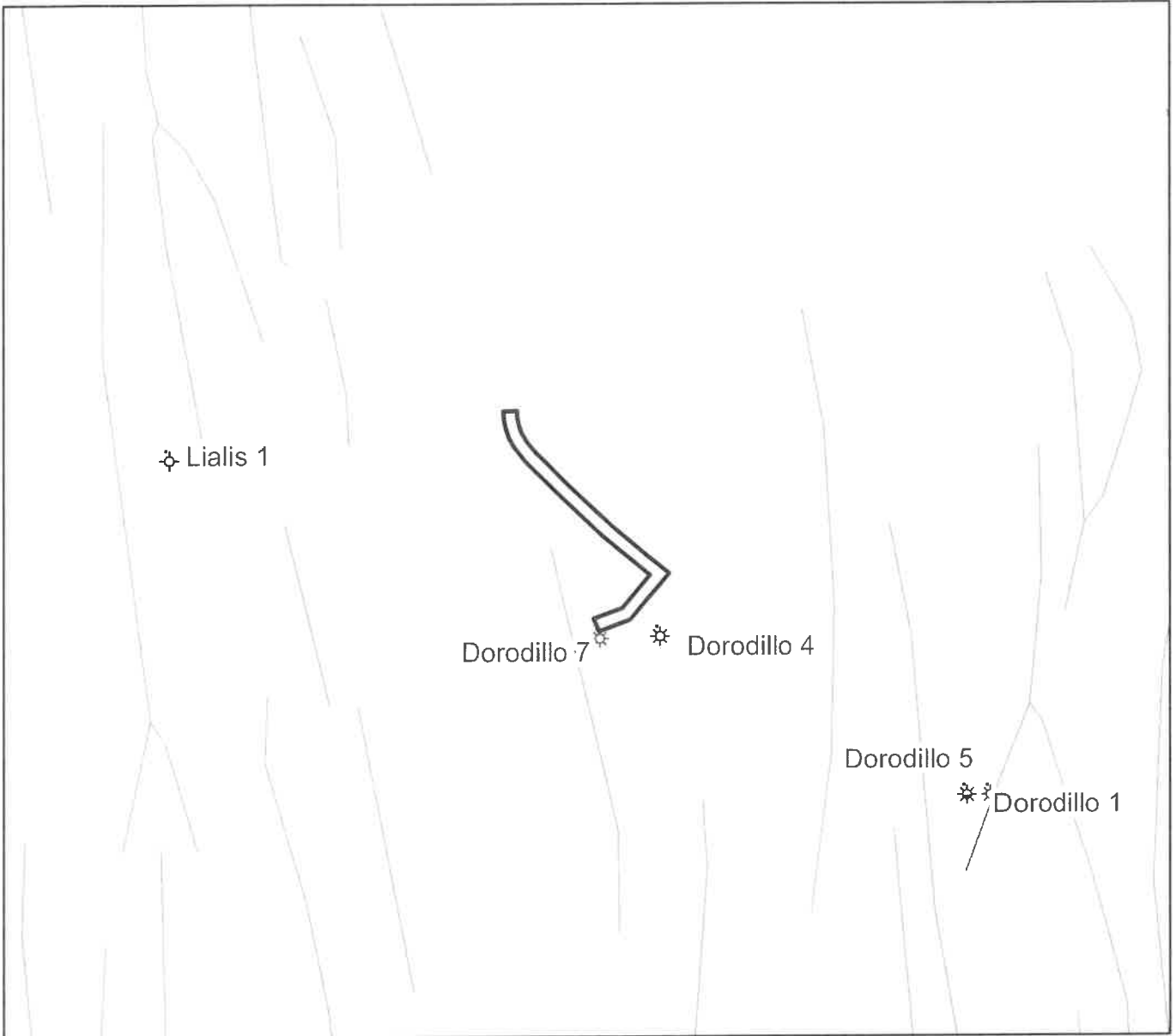
Description of Area

All that part of the State of South Australia, bounded as follows:


All coordinates GDA2020, Zone 54

398121.170777	6885549.778390
398101.305068	6885596.052878
398205.652692	6885633.848382
398307.413462	6885755.079902
398136.009682	6885898.878120
397968.750032	6886056.505282
397849.593302	6886175.584233
397807.859352	6886229.175823
397792.381382	6886259.213343
397779.199302	6886296.104113
397771.583012	6886332.796193
397769.292804	6886359.963160
397820.073296	6886360.397910
397821.156922	6886339.358813
397827.210072	6886310.068593
397837.778542	6886280.219703
397856.382492	6886245.920533
397885.478602	6886210.410003
398004.086482	6886091.879512
398168.122292	6885937.203392
398298.493852	6885827.847442
398377.730101	6885761.127460
398235.359187	6885591.559444
398121.170777	6885549.778390

AREA: **0.06** square kilometres approximately



SCALE 1:24,000



Note: There is no warranty that the boundary of this licence is correct in relation to other features of the map. The boundary is to be ascertained by reference to the Geocentric Datum of Australia (GDA2020) and the schedule.

THE PLAN HEREINBEFORE REFERRED TO
ASSOCIATED ACTIVITIES LICENCE NO: 314