

**INDEX OF DOCUMENTS HELD ON THE PUBLIC REGISTER
ASSOCIATED ACTIVITIES LICENCE AAL 312**

1. 5 September 2023 Grant of Associated Activities Licence AAL 312.

Interests in the licence are:-

Vamgas Pty Ltd 66.67%
Impress (Cooper Basin) Pty Ltd 33.33%
2. 5 September 2023 Memorandum entering the grant of licence on the public register.
3. 7 September 2023 Gazettal of grant of licence.

MINING ACT 1971

Application for a Change in Operations

Notice is hereby given in accordance with Section 56H of the *Mining Act 1971*, that an application for a change in operations over the undermentioned mineral tenement(s) has been received:

Applicant: MA Skinner Contracting Pty Ltd (ACN 113 238 225)
 Operation: MO6430.022
 Mining Lease: 6478
 Area: 25.34 hectares approximately
 Location: CT 6180/989, Kadina area, approximately 10km east of Wallaroo.
 Purpose: Change in Operations
 Reference: 2017/00443

To arrange an inspection of the proposal at the Department for Energy and Mining, please call the Department on (08) 8463 3103.

An electronic copy of the proposal can be found on the Department for Energy and Mining website:

<https://www.energymining.sa.gov.au/industry/minerals-and-mining/mining/community-engagement-opportunities>

Written submissions in relation to this application are invited to be received at the Department for Energy and Mining, Mining Regulation, Attn: Business Support Officer, GPO Box 320, Adelaide SA 5001 or dem.miningregrehab@sa.gov.au by no later than **5 October 2023**.

The delegate of the Minister for Energy and Mining is required to have regard to these submissions in determining whether to grant or refuse the application and, if granted, if there is a requirement to add, vary or revoke a term or condition of the relevant mineral tenement(s) under section 56U of the *Mining Act 1971*.

When you make a written submission, that submission becomes a public record. Your submission will be provided to the applicant and may be made available for public inspection.

Dated: 7 September 2023

C. ANDREWS
 Acting Mining Registrar
 as Delegate for the Minister for Energy and Mining
 Department for Energy and Mining

PETROLEUM AND GEOTHERMAL ENERGY ACT 2000

*Grant of Associated Activities Licence—AAL 308
 (Adjunct to Petroleum Exploration Licence PEL 676)*

Notice is hereby given that the undermentioned Associated Activities Licence has been granted with effect from 5 September 2023, under the provisions of the *Petroleum and Geothermal Energy Act 2000*, pursuant to delegated powers dated 29 June 2018.

Licence number	Licensees	Locality	Area in km ²	Reference
AAL 308	Banjo Energy Pty Ltd	Cooper Basin	69.94	MER-2023/0104

Description of Area

All that part of the State of South Australia, bounded as follows:

AREA 1

Commencing at a point being the intersection of latitude 26°56'39"S GDA2020 and longitude 140°24'10"E GDA2020, thence east to longitude 140°26'00"E AGD66, south to latitude 27°04'21S GDA2020, west to longitude 140°24'24"E GDA2020, north to latitude 27°02'45"S GDA94, east to longitude 140°25'05"E GDA94, north to latitude 27°00'25"S GDA94, west to longitude 140°24'10"E GDA94, north to latitude 26°59'35"S GDA94, west to longitude 140°24'10"E GDA2020 and north to the point of commencement.

AREA 2

Commencing at a point being the intersection of latitude 26°56'39"S GDA2020 and longitude 140°28'00"E GDA94, thence east to longitude 140°30'00"E AGD66, south to latitude 27°00'00S AGD66, east to longitude 140°30'57"E GDA2020, south to latitude 27°01'15"S GDA94, west to longitude 140°28'00"E GDA94 and north to the point of commencement.

AREA: **69.94** square kilometres approximately

Dated: 5 September 2023

NICK PANAGOPOULOS
 A/Executive Director
 Energy Resources Division
 Department for Energy and Mining
 Delegate of the Minister for Energy and Mining

PETROLEUM AND GEOTHERMAL ENERGY ACT 2000

*Grant of Associated Activities Licence—AAL 312
 (Adjunct to Petroleum Retention Licence PRL 226)*

Notice is hereby given that the undermentioned Associated Activities Licence has been granted with effect from 5 September 2023, under the provisions of the *Petroleum and Geothermal Energy Act 2000*, pursuant to delegated powers dated 29 June 2018.

Licence number	Licensees	Locality	Area in km ²	Reference
AAL 312	Vamgas Pty Ltd Impress (Cooper Basin) Pty Ltd	Cooper Basin	29.18	MER-2023/0159

Description of Area

All that part of the State of South Australia, bounded as follows:

All coordinates MGA2020, Zone 54

477811.66mE 6973548.88mN
480086.58mE 6972014.35mN
479674.57mE 6972013.67mN
479676.09mE 6971090.63mN
479401.43mE 6971090.17mN
479402.46mE 6970474.81mN
478853.17mE 6970473.87mN
478854.76mE 6969550.83mN
478305.51mE 6969549.87mN
478306.59mE 6968934.50mN
478031.98mE 6968934.02mN
478033.63mE 6968010.97mN
477759.04mE 6968010.47mN
477760.71mE 6967087.42mN
477486.14mE 6967086.92mN
477487.27mE 6966471.55mN
476938.16mE 6966470.53mN
476941.04mE 6964932.11mN
476666.52mE 6964931.59mN
476667.69mE 6964316.22mN
476118.67mE 6964315.17mN
476119.87mE 6963699.80mN
477217.84mE 6963701.88mN
477217.27mE 6964009.57mN
477775.05mE 6964010.59mN
475426.86mE 6960513.60mN
475415.05mE 6966326.51mN
472391.35mE 6966326.20mN
472391.38mE 6966922.70mN
472668.40mE 6966923.32mN
472666.34mE 6967558.23mN
473215.48mE 6967559.27mN
473214.44mE 6967859.74mN
473764.61mE 6967860.78mN
473762.76mE 6968168.49mN
474311.89mE 6968168.49mN
474310.85mE 6968786.01mN
474859.40mE 6968786.01mN
474858.41mE 6969708.91mN
475132.40mE 6969707.76mN
475132.40mE 6970313.09mN
477480.22mE 6970317.54mN
477474.32mE 6973548.27mN
477811.66mE 6973548.88mN

AREA: **29.18** square kilometres approximately

Dated: 5 September 2023

NICK PANAGOPOULOS
A/Executive Director
Energy Resources Division
Department for Energy and Mining
Delegate of the Minister for Energy and Mining

PETROLEUM AND GEOTHERMAL ENERGY ACT 2000

*Suspension of Petroleum Production Licences—
PPLs 102, 103, 104, 105, 106, 107, 108, 109, 111, 113, 114, 115 and 116*

Pursuant to section 90 of the *Petroleum and Geothermal Energy Act 2000*, notice is hereby given that the abovementioned Licences have been suspended for the period from 26 June 2023 to 25 September 2023 inclusive, pursuant to delegated powers dated 29 June 2018.

Dated: 29 August 2023

NICK PANAGOPOULOS
A/Executive Director
Energy Resources Division
Department for Energy and Mining
Delegate of the Minister for Energy and Mining

Petroleum and Geothermal Energy Act 2000
S.115

MEMORANDUM

ASSOCIATED ACTIVITIES LICENCE
AAL 312

1. This Licence granted on 5 September 2023 is hereby entered on the public register.

2. Interests in the licence are:

Vamgas Pty Ltd	66.67%
Impress (Cooper Basin) Pty Ltd	33.33%



NICK PANAGOPOULOS
A/Executive Director
Energy Resources Division
Department for Energy and Mining
Delegate of the Minister for Energy and Mining

Date: 5 September 2023

Ref: MER-2023/0159

Petroleum and Geothermal Energy Act 2000

ASSOCIATED ACTIVITIES LICENCE

AAL 312

I, NICK PANAGOPOULOS, A/Executive Director Energy Resources Division, Department for Energy and Mining, in the State of South Australia, pursuant to the provisions of the *Petroleum and Geothermal Energy Act 2000* and all other enabling powers, for and on behalf of the Minister for Energy and Mining (Minister), pursuant to delegated powers dated 29 June 2018, HEREBY GRANT to:

Vamgas Pty Ltd
ACN 006 245 110

Impress (Cooper Basin) Pty Ltd
ACN 101 503 780

(hereinafter referred to as the Licensees) an Associated Activities Licence as an adjunct to Petroleum Retention Licence PRL 226 in respect of the area set out below, to have effect from **5 September 2023** and to expire on **4 September 2024** and carrying the right to renewal subject to the provisions of the *Petroleum and Geothermal Energy Act 2000*.

DESCRIPTION OF AREA

The land comprised in this licence is that part of the State of South Australia described in the Schedule hereto.

CONDITIONS

1. During the term of the licence, the Licensees may carry out or cause to be carried out, the Kita 3D Seismic Survey within the land described in the Schedule hereto.
2. Pursuant to Section 74 of the Act the regulated activities to be carried out pursuant to this Licence are classified as requiring low level official surveillance.
3. The Licensee must:
 - (a) upon commencement of regulated activities under this licence, maintain in force during the term of this licence public liability insurance to cover regulated activities under this licence (including sudden and accidental pollution) in the name of the Licensees for a sum not less than twenty million dollars (\$20,000,000.00) or such greater sum as specified by the Minister, and make such amendments to the terms and conditions of the insurance as the Minister may from time to time require;
 - (b) upon request by the Minister, provide the Minister with a cover note or certificate of currency of the insurance policy referred to in paragraph (a).
4. The Minister in specifying the levels of insurance accepts no liability for the completeness of their listing, the adequacy of the sum insured, the limit of liability, the scoped coverage, or the conditions or exclusions of these insurances in respect to how they may or may not respond to any loss, damage or liability.

Date: 5 September 2023.....


A handwritten signature in black ink, appearing to read "N. Panagopoulos", enclosed within a circular scribble.

.....
NICK PANAGOPOULOS
A/Executive Director
Energy Resources Division
Department for Energy and Mining
Delegate of the Minister for Energy and Mining

EXECUTED BY THE LICENSEES:

EXECUTED for and behalf of Vamgas Pty Ltd (ACN 006 245 110)
by its authorised representative in the presence of:

Attorney


.....
Signature of authorised representative
Attorney


.....
Signature of Witness


PATRICIA KAREN SAVAGE

.....
[Print Name of authorised representative]
Attorney

LAYNE HYDE

.....
[Name of Witness]

EXECUTED by Impress (Cooper Basin) Pty Ltd (ACN 101 503 780)
in accordance with Section 127 of the
Corporations Act 2001 (Cwlth):


.....
Signature of Director


.....
Signature of ~~Director~~/Secretary*

.....
Anne-Marie Barbaro
[Print Name of Director]

.....
David Lim
[Print Name of ~~Director~~/Secretary*]
(*delete the inapplicable)

THE SCHEDULE
ASSOCIATED ACTIVITIES LICENCE
AAL 312

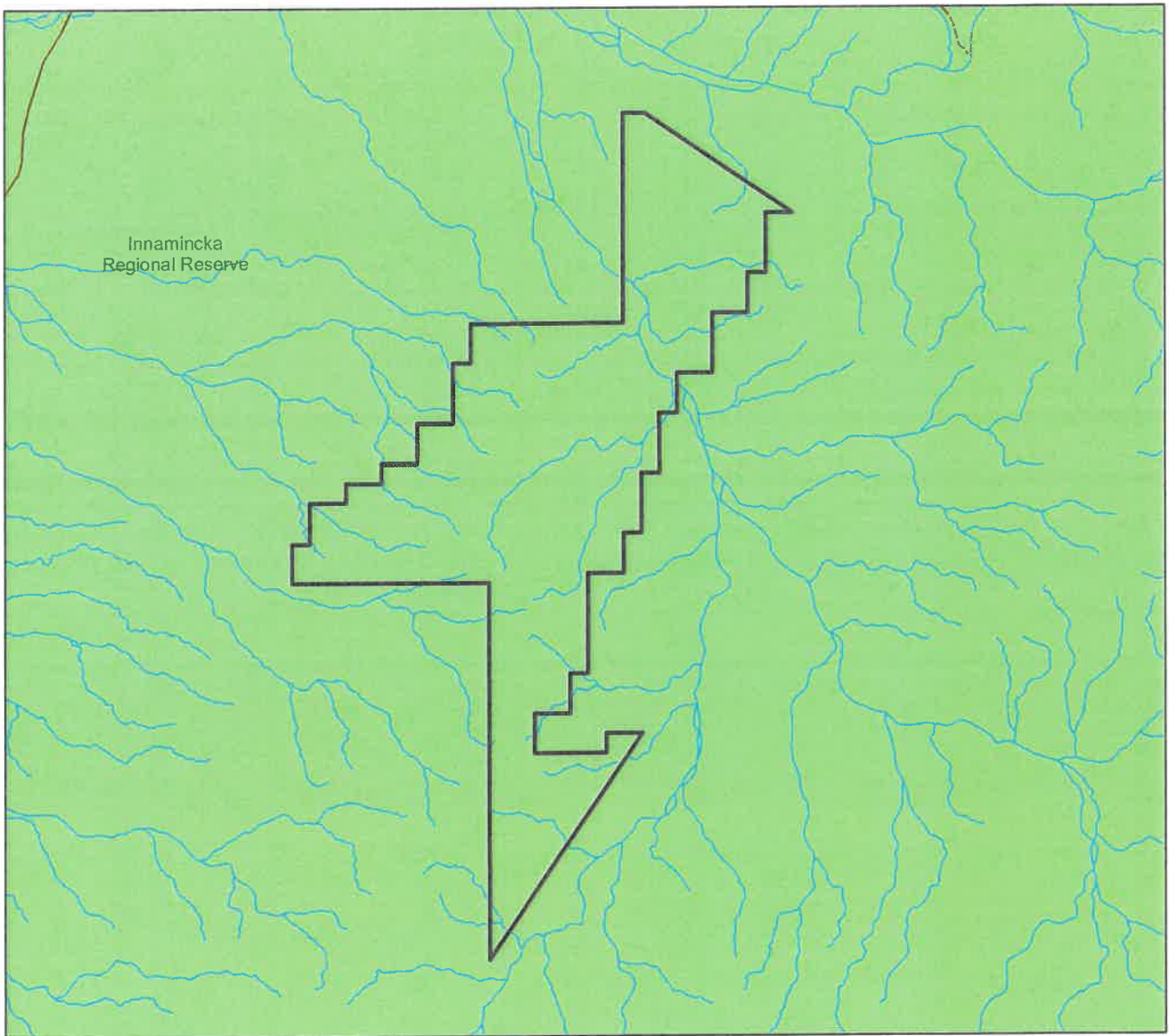
Description of Area

All that part of the State of South Australia, bounded as follows:-

All coordinates MGA2020, Zone 54

477811.66mE	6973548.88mN
480086.58mE	6972014.35mN
479674.57mE	6972013.67mN
479676.09mE	6971090.63mN
479401.43mE	6971090.17mN
479402.46mE	6970474.81mN
478853.17mE	6970473.87mN
478854.76mE	6969550.83mN
478305.51mE	6969549.87mN
478306.59mE	6968934.50mN
478031.98mE	6968934.02mN
478033.63mE	6968010.97mN
477759.04mE	6968010.47mN
477760.71mE	6967087.42mN
477486.14mE	6967086.92mN
477487.27mE	6966471.55mN
476938.16mE	6966470.53mN
476941.04mE	6964932.11mN
476666.52mE	6964931.59mN
476667.69mE	6964316.22mN
476118.67mE	6964315.17mN
476119.87mE	6963699.80mN
477217.84mE	6963701.88mN
477217.27mE	6964009.57mN
477775.05mE	6964010.59mN
475426.86mE	6960513.60mN
475415.05mE	6966326.51mN
472391.35mE	6966326.20mN
472391.38mE	6966922.70mN
472668.40mE	6966923.32mN
472666.34mE	6967558.23mN
473215.48mE	6967559.27mN
473214.44mE	6967859.74mN
473764.61mE	6967860.78mN
473762.76mE	6968168.49mN
474311.89mE	6968168.49mN
474310.85mE	6968786.01mN
474859.40mE	6968786.01mN
474858.41mE	6969708.91mN
475132.40mE	6969707.76mN
475132.40mE	6970313.09mN
477480.22mE	6970317.54mN
477474.32mE	6973548.27mN
477811.66mE	6973548.88mN

AREA: **29.18** square kilometres approximately



SCALE 1:100,000



Note: There is no warranty that the boundary of this licence is correct in relation to other features of the map. The boundary is to be ascertained by reference to the Geocentric Datum of Australia (GDA2020) and the schedule.

THE PLAN HEREINBEFORE REFERRED TO
ASSOCIATED ACTIVITIES LICENCE NO: 312